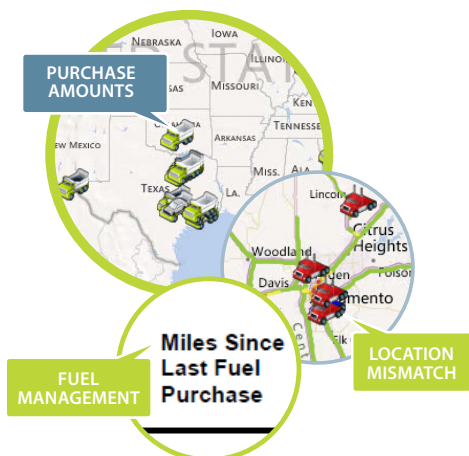
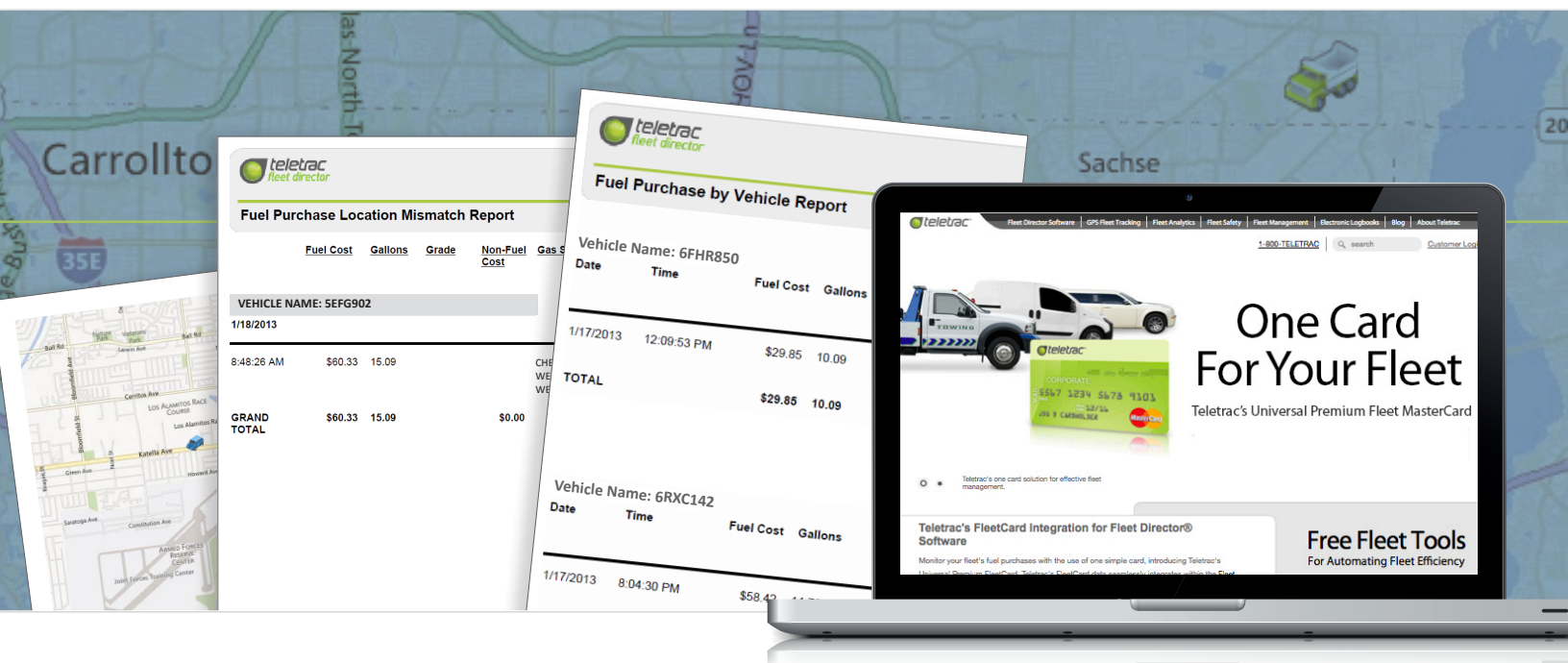


Fleet Card Reports Overview



Monitoring
Fuel Management
Dispute Resolution



Fleet Card Reporting Overview

Consolidate fuel reporting. Highlight potential card abuse.

Fuel Purchase Location Mismatch Report

For 11/2013 12:00 AM through 12/2013 11:59 PM (Pacific Time)

Fuel Cost	Gallons	Grade	Non-Fuel Cost	Gas Station Location	Vehicle Location	Distance Between Gas Station & Vehicle
VEHICLE NAME: SEFG902						
11/18/2013						
8:45:28 AM	\$50.33	15.00		CHEVRON 000225 14802 WESTMINSTER AVE, WESTMINSTER, CA 92683	201 HENRIK DR, WESTMINSTER, CA 92683	5.3 Miles View Map
GRAND TOTAL		\$50.33	15.00	\$0.00		


Fuel Purchase by Vehicle Report

For 11/2013 11:00 AM through 12/2013 11:59 PM (Pacific Time)

Vehicle Name	Date	Time	Fuel Cost	Gallons	Grade	Non-Fuel Cost	Gas Station Location	Miles to Last Fuel Purchase
Vehicle Name: GFHRS50	11/7/2013	12:00:53 PM	\$29.85	10.00			CIRCLE K STORES INC 39 800 W MAIN ST NORMAN, OK 73069	253
TOTAL			\$29.85	10.00	\$0.00			
Vehicle Name: 6RXC142	11/7/2013	8:04:30 PM	\$58.42	14.76			CHEVRON 000226 4715 GREEN RIVER RD CORONA, CA 92680	52
TOTAL			\$58.42	14.76	\$0.00			
Vehicle Name: 6GT1407	11/7/2013	6:08:03 PM	\$20.00	5.02			76 12403 BEACH BLVD STANTON, CA 90680	126
TOTAL			\$20.00	5.02	\$0.00			
GRAND TOTAL			\$108.27	29.87	\$0.00			

Teletrac's fleet card solution provides total visibility of fuel and non-fuel purchases across a fleet. The associated overview can be configured to run for all vehicles—including sub-fleets or individual vehicles. Reports can be emailed to the required schedule of your business for a fast overview of fleet card use.

Fleet card reports allow fleet managers the ability to regulate their company's fuel consumption, while flagging potential card abuse.



Report Index

- Fuel Purchase By Vehicle Report
- Fuel Purchase Location Mismatch Report



Fuel Purchase By Vehicle Report

Gives a consolidated view of all fuel and non-fuel fleet card purchases within a selected date range. Includes miles traveled per vehicle since last fuel purchase.

Goals

Monitoring
Fuel Management

Highlights

- Provides a breakdown of every transaction made on the account.
- Shows time, location, cost and itemized content of the transaction.
- Shows GPS-derived miles covered since last fuel purchase.

Advantages

- Beneficial for monitoring card purchases by vehicle and spotting red flags, such as excessive non-fuel purchases or inconsistent mileage between fill-ups.

In this actual client report, view GPS-derived mileage since last fuel purchase.



Fuel Purchase by Vehicle Report

For 1/17/2013 11:00 AM through 1/21/2013 11:59 PM (Pacific Time)

Vehicle Name: 6FHR850

Date	Time	Fuel Cost	Gallons	Grade	Non-Fuel Cost	Gas Station Location	Miles Since Last Fuel Purchase
1/17/2013	12:09:53 PM	\$29.85	10.09			CIRCLE K STORES INC 39 800 W MAIN ST NORMAN, OK 73069	253
		\$29.85	10.09		\$0.00		

Vehicle Name: 6RXC142

Date	Time	Fuel Cost	Gallons	Grade	Non-Fuel Cost	Gas Station Location	Miles Since Last Fuel Purchase
1/17/2013	8:04:30 PM	\$58.42	14.76			CHEVRON 0090236 4710 GREEN RIVER RD CORONA, CA 92880	52
TOTAL		\$58.42	14.76		\$0.00		

Vehicle Name: 6GTL407

Date	Time	Fuel Cost	Gallons	Grade	Non-Fuel Cost	Gas Station Location	Miles Since Last Fuel Purchase
------	------	-----------	---------	-------	---------------	----------------------	--------------------------------

PURCHASE AMOUNTS



Miles Since Last Fuel Purchase

FUEL MONITORING

253



Fuel Purchase Location Mismatch Report

Provides detail of all incidences of fuel card abuse, such as a card being used without the appropriate vehicle being present at the gas pump.

Goals

Fuel Management
Dispute Resolution

Highlights

- Provides details of purchases in relation to the GPS location of an assigned vehicle.
- Exposes potential fleet card misuse.
- Hyperlink from the report shows a map view of vehicle and purchase locations.

Advantages

- Beneficial for flagging unauthorized fleet card use.

In this actual client report, view card use in relation to a vehicle's location.



Fuel Purchase Location Mismatch Report

For 1/1/2013 12:00 AM through 1/21/2013 11:59 PM (Pacific Time)

<u>Fuel Cost</u>	<u>Gallons</u>	<u>Grade</u>	<u>Non-Fuel Cost</u>	<u>Gas Station Location</u>	<u>Vehicle Location</u>	<u>Distance Between Gas Station & Vehicle</u>
VEHICLE NAME: SEFG902						
1/18/2013						
8:48:26 AM	\$60.33	15.09		CHEVRON 0202325 14902 WESTMINSTER AVE, WESTMINSTER, CA 92683	201 HOWARD DR, WESTMINSTER, CA 92683	5.1 Miles View map
GRAND TOTAL	\$60.33	15.09	\$0.00			



Users can click on "View map" to bring up the screen shown, visualizing the vehicle and the station on a map.

Interactive map views illustrate the distance between the vehicle and gas station location.

